




Legend


-  Found or Set Monuments
-  ACC Parcels
-  streets

LANDS OF PACHECO

MAPPING NOTE: ORTHOPHOTOGRAPHY WAS PRODUCED BY AIRPHOTOUSA, FLOWN IN AUGUST 2004, AND IS USED WITH PERMISSION. QUESTIONS AS TO ORTHOPHOTOGRAPHIC ACCURACY, APPROPRIATE USE, OR AVAILABILITY SHOULD BE DIRECTED TO AIRPHOTOUSA AT www.airphotousa.com



1 inch equals 600 feet



MAPPING A BETTER WORLD
Ray Carlson & Associates, Inc.
 LAND SURVEYING
 411 Russell Ave. Santa Rosa, CA 95403
 707-528-7649 www.rcmaps.com
 ©2006 Ray Carlson & Associates, Inc.

Map Document: (O:\2010\101-021\Pacheco\GIS\01-021\Pacheco\ACCA\an1031406L1.mxd) 11/27/2006 am